



**AMBER VALLEY  
BOROUGH COUNCIL**

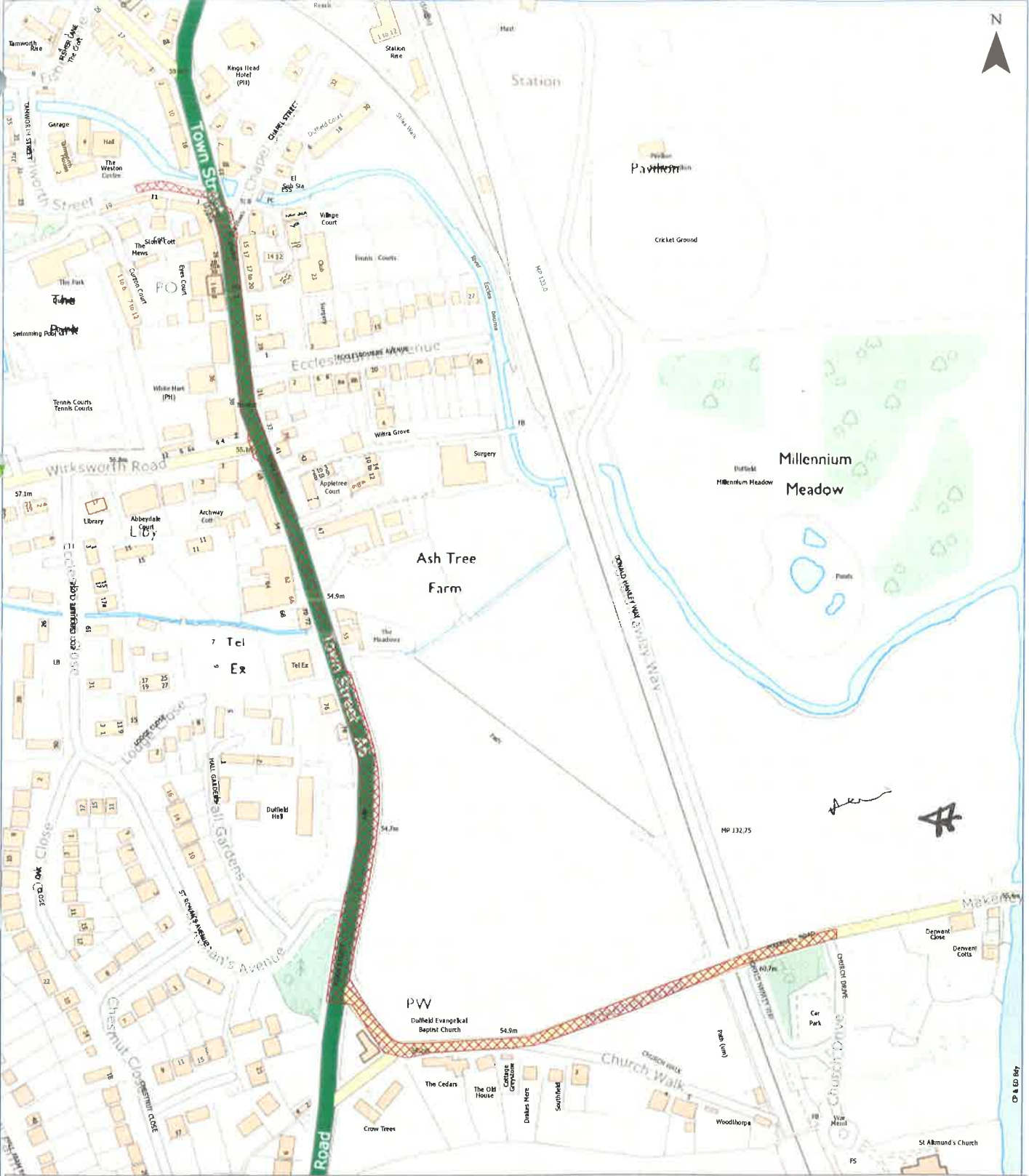
**TOWN POLICE CLAUSES ACT 1847  
AMBER VALLEY BOROUGH COUNCIL  
(DUFFIELD TOWN CENTRE)  
(TEMPORARY CLOSURE) NO. 2 ORDER 2018**

**TOWN POLICE CLAUSES ACT 1847**  
**AMBER VALLEY BOROUGH COUNCIL**  
**(DUFFIELD TOWN CENTRE)**  
**(TEMPORARY CLOSURE) NO. 2 ORDER 2018**

WHEREAS AMBER VALLEY BOROUGH COUNCIL (hereinafter referred to as “the Council”) are satisfied that vehicular traffic in parts of the Borough of Amber Valley should be restricted by reason of a Remembrance Parade on Sunday 11 November 2018 in the Town of Duffield



NOW THEREFORE the Council in exercise of its powers under Section 21 of the Town Police Clauses Act 1847 as amended by Schedule 3 to the Criminal Justice Act 1967 and of all other powers it enabling in that behalf hereby makes the following Order:-

1. Between 10.30 am and 11.00 am no person shall cause or permit any vehicle other than a vehicle connected with the emergency services a statutory undertaker or for which a permit has been issued by the Council to proceed along the length of road specified in the Schedule to this Order
2. The Interpretation Act 1978 shall apply for the interpretation of this Order as it applies to an Act of Parliament
3. The Order will come into operation on the 11 day of November Two Thousand and Eighteen and may be cited as the Amber Valley Borough Council (Duffield Town Centre) (Temporary Closure) No. 2 Order 2018



Produced By  
Executive Director (Resources)  
Law and Assets  
Town Hall  
Market Place  
Ripley  
Derbyshire  
DE5 3BT  
Telephone (01773) 570322  
Web [www.ambervalley.gov.uk](http://www.ambervalley.gov.uk)

**Title:**  
Proposed Road Closure  
for the remembrance parade  
Dulfield  
Babol

**Legend:**  
 Proposed Road Closure  
 Proposed Road Closure



**Map Information:**

030 2671  
34 3066  
DEB (01773)  
AMBER VALLEY

REPRODUCED FROM THE ORDNANCE SURVEY MAP  
WITH THE PERMISSION OF THE CONTROLLER  
OF HER MAJESTY'S STATIONERY OFFICE  
© CORONA CORPORA 2006  
UNAUTHORISED REPRODUCTION OF THIS DOCUMENT  
MAY BE A LEGAL OFFENCE UNDER THE DESIGN COPYRIGHT  
LAW (NO. 10002132)

Paper: A4  
Scale: 1:2 500  
Rat:  
Drawn by: Stephen Fox  
Date: 05 September 2011

## SCHEDULE

Roads to be closed	Length	Time of closure
Tamworth Street	From Weston Hall to its junction with Town Street	10.30 am – 11.00 am
Town Street	From its junction with Tamworth Street to its junction with Makeney Road.	10.30 am – 11.00 am
Makeney Road	From its junction with Town Street to St Alkmund's Church	10.30 am – 11.00 am

THE COMMON SEAL of the COUNCIL

OF THE BOROUGH OF AMBER VALLEY

Was hereunto affixed this 5 day of October

Two Thousand and Eighteen in the presence of:-

MAYOR *AS W.A.*



EXECUTIVE DIRECTOR (RESOURCES)  
OPERATIONS

